Chart 22082 (A) NM 17/02

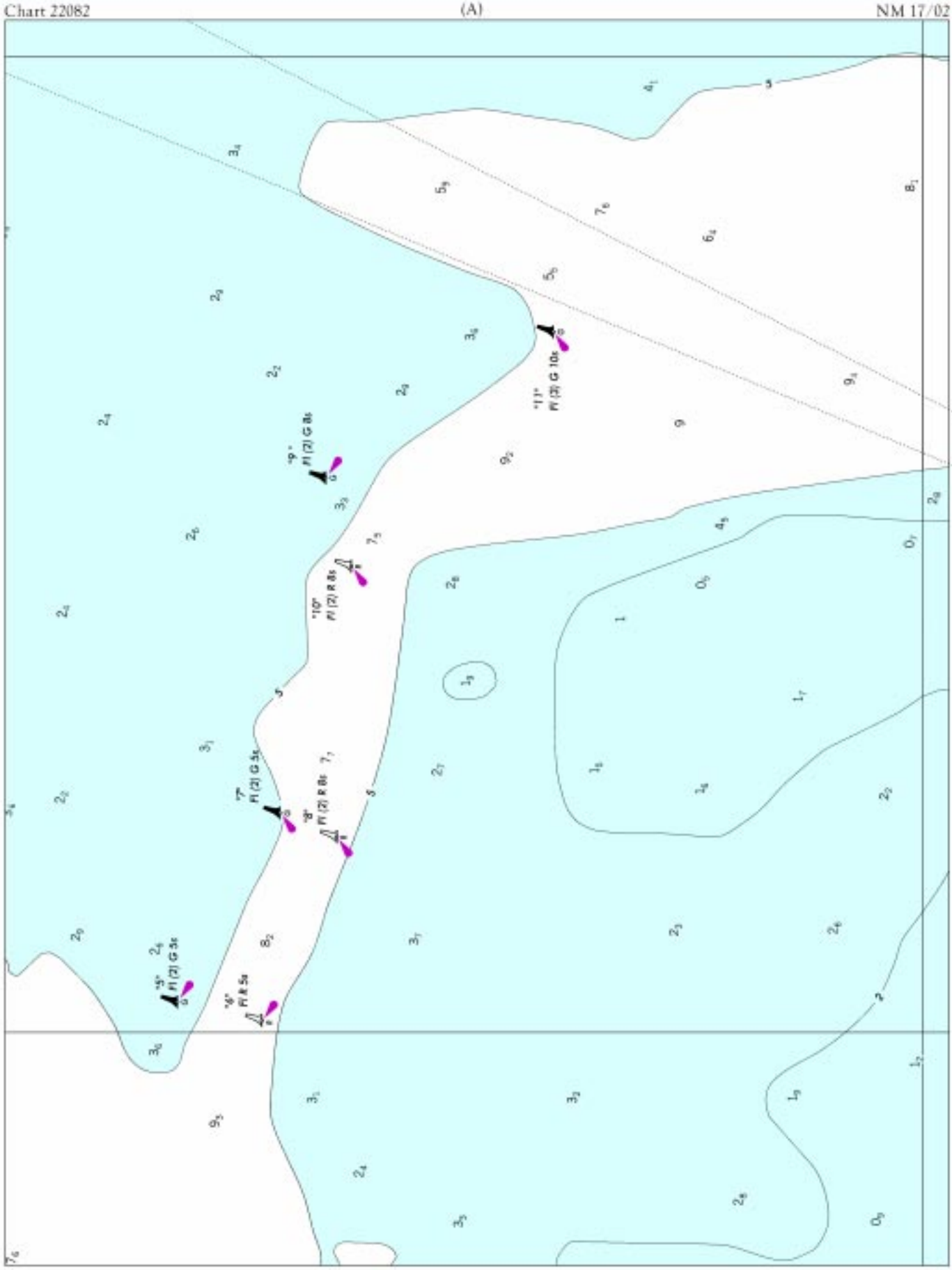

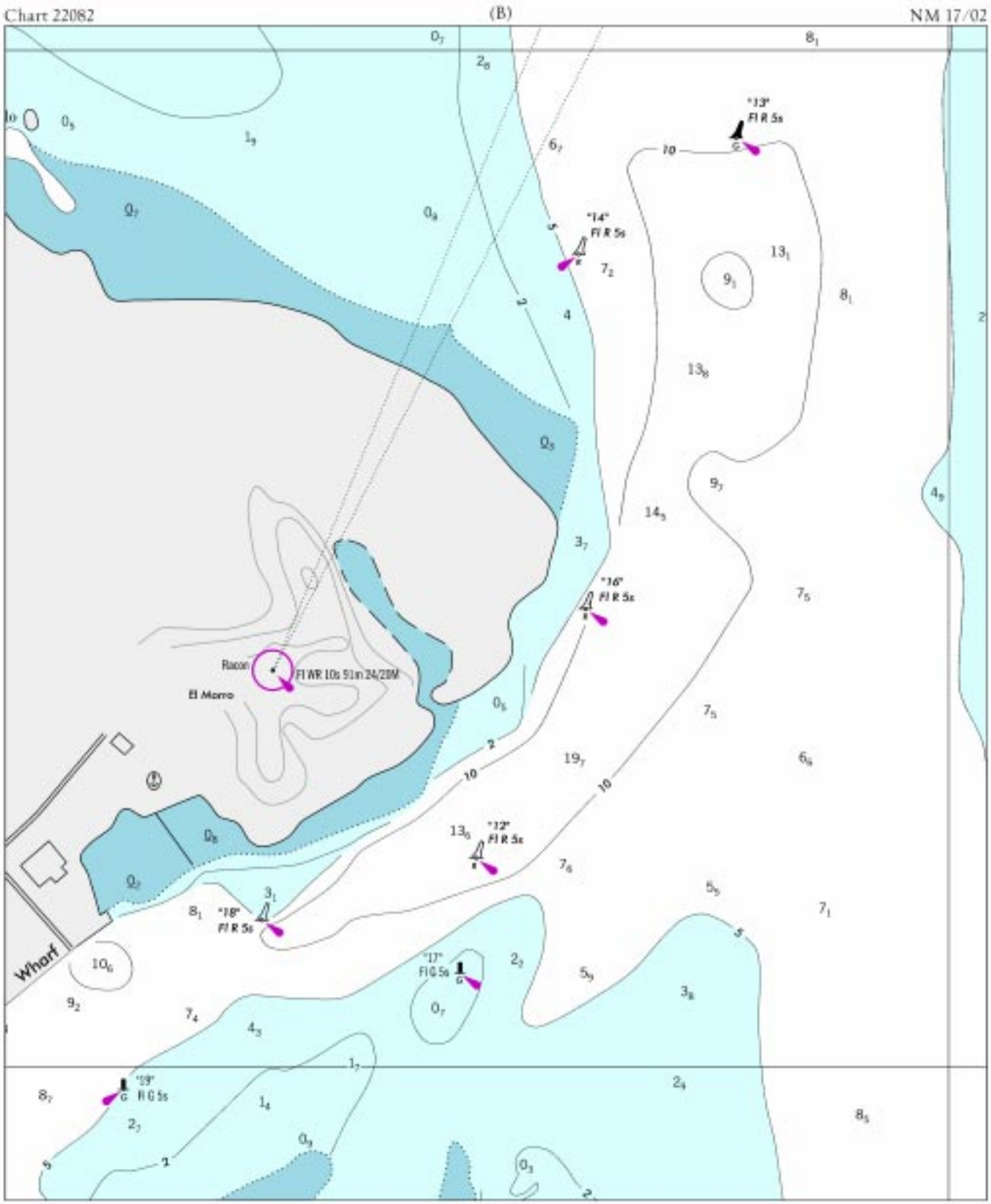
Chart 22082
(B)
NM 17/02
"13" Fl R 5s
"14" Fl R 5s
"16" Fl R 5s
"12" Fl R 5s
"18" Fl R 5s
"17" Fl G 5s
"19" Fl G 5s
Racon
Fl WR 10s 51m 24/20M
El Morro
Wharf

Chart 38603 (A) NM 17/02

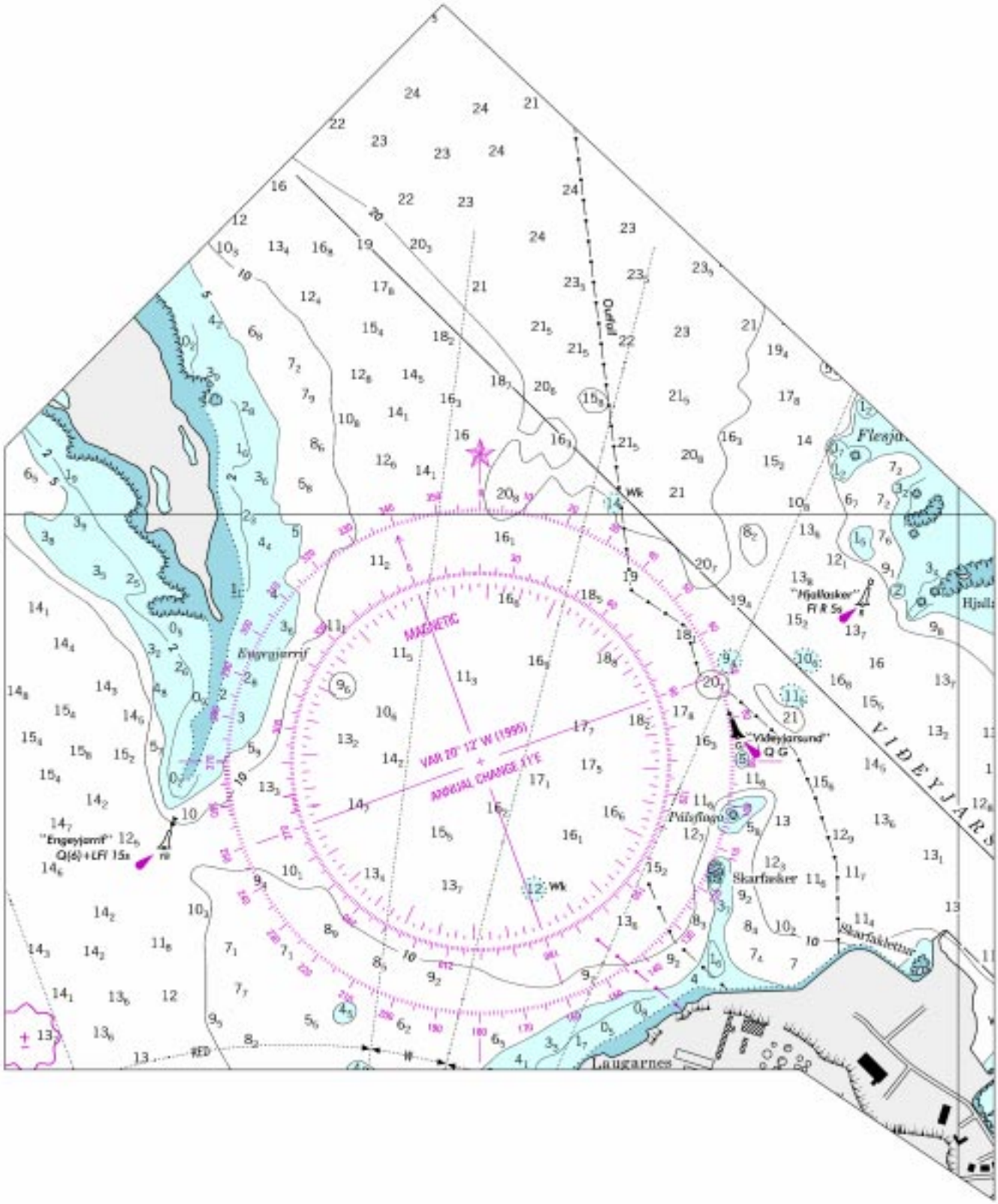

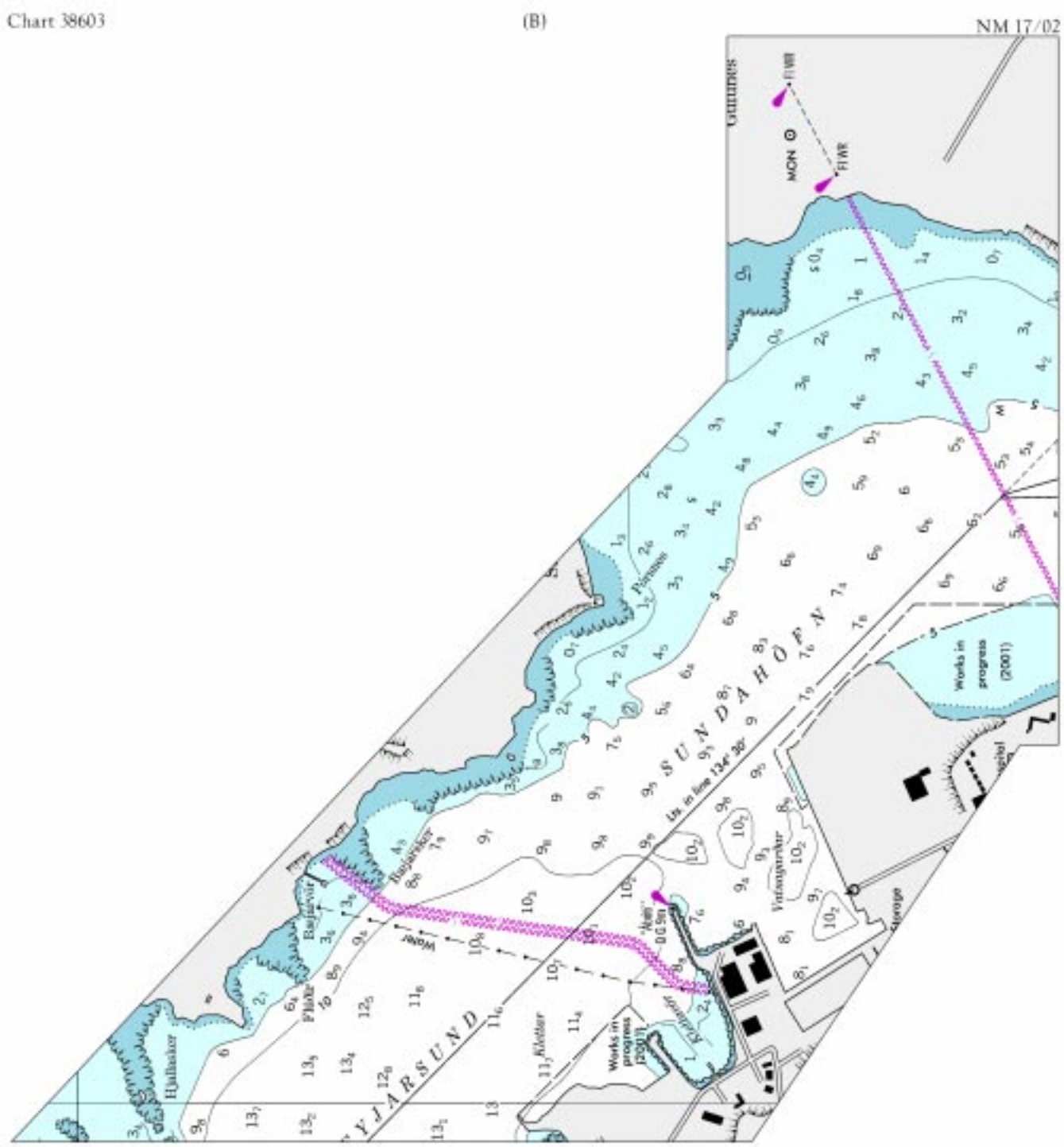
Chart 38603
(B)
NM 17/02
FI WR
MON
FI WR
Works in progress (2001)
SUNDAHOFN
Lts in line 134° 30'
Bajarvir
Bajarvir
Flikker
Hjalmsker
Flikker
Works in progress (2001)
Works in progress (2001)
Vatingsvikker
Storage
YJARSUND

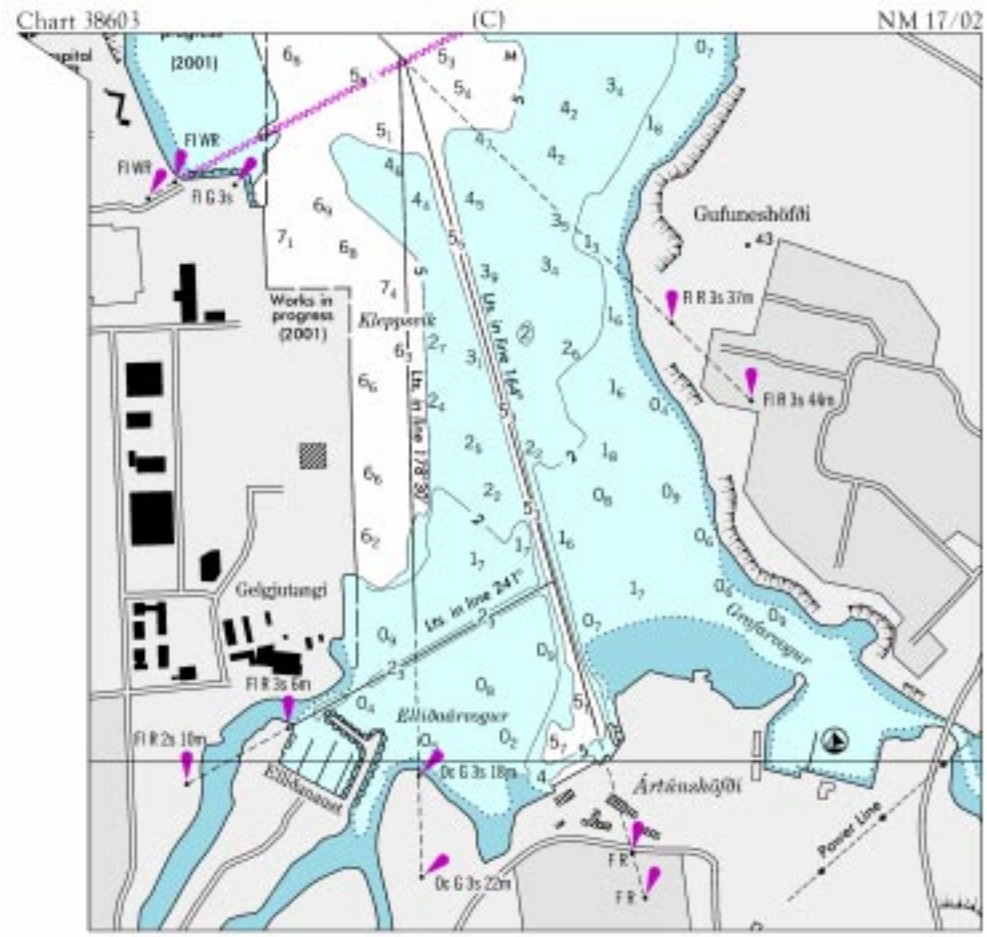
Chart 38603
(C)
NM 17/02
(2001)
Fl WR
Fl G 3s
Works in progress (2001)
Kleppsvík
Lts in line 168°
Lts in line 178°
Gufuneshöfði
Fl R 3s 37m
Fl R 3s 44m
Gelgjutangi
Lts in line 247°
Fl R 3s 6m
Fl R 2s 18m
Ellíðaárvogur
Oc G 3s 18m
Oc G 3s 22m
Ártúnshöfði
Fl R
Fl R
Power Line

Chart 38603 (D) NM 17/02

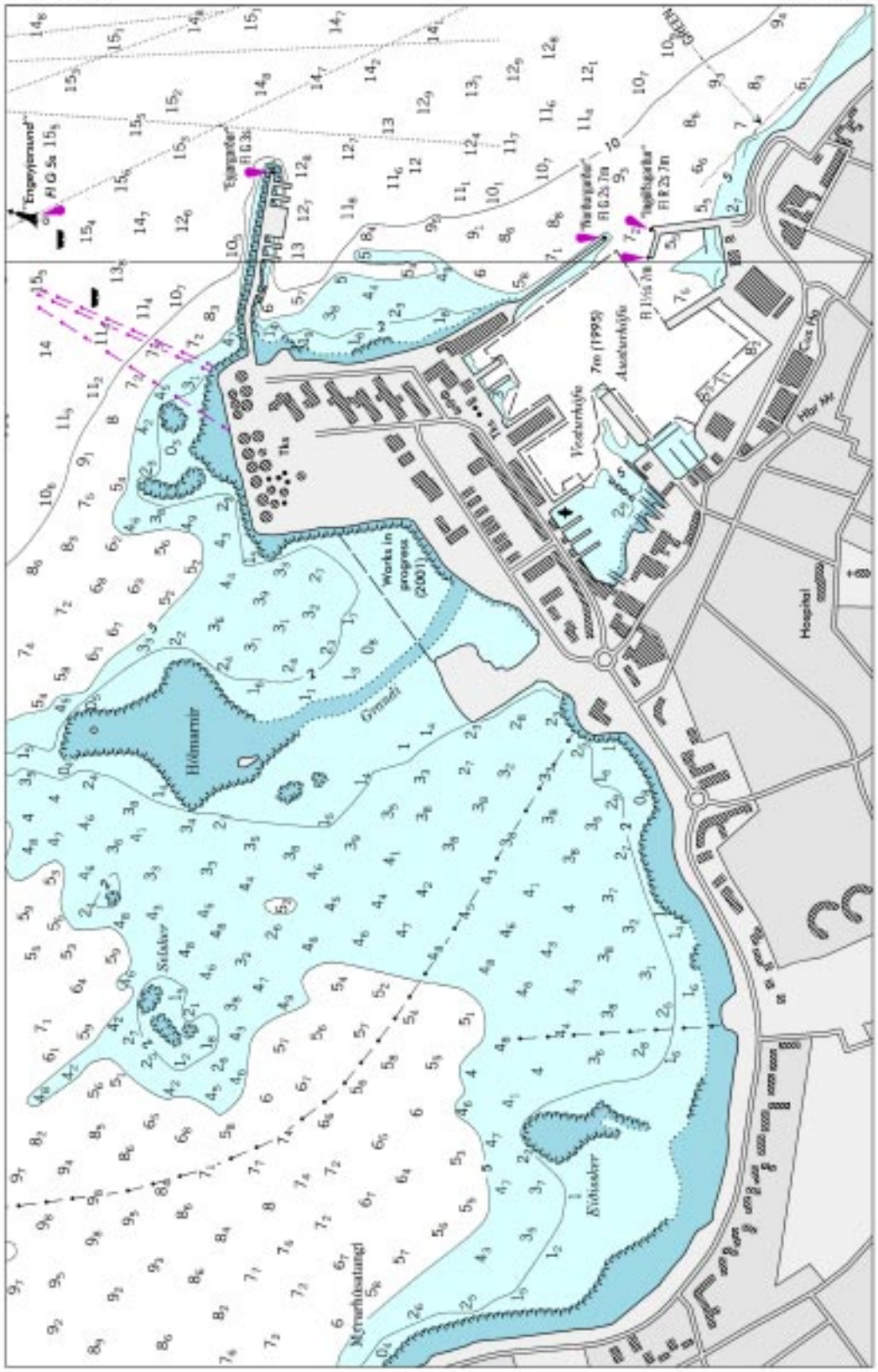

Chart 75176 (Plan A) NM 17/02

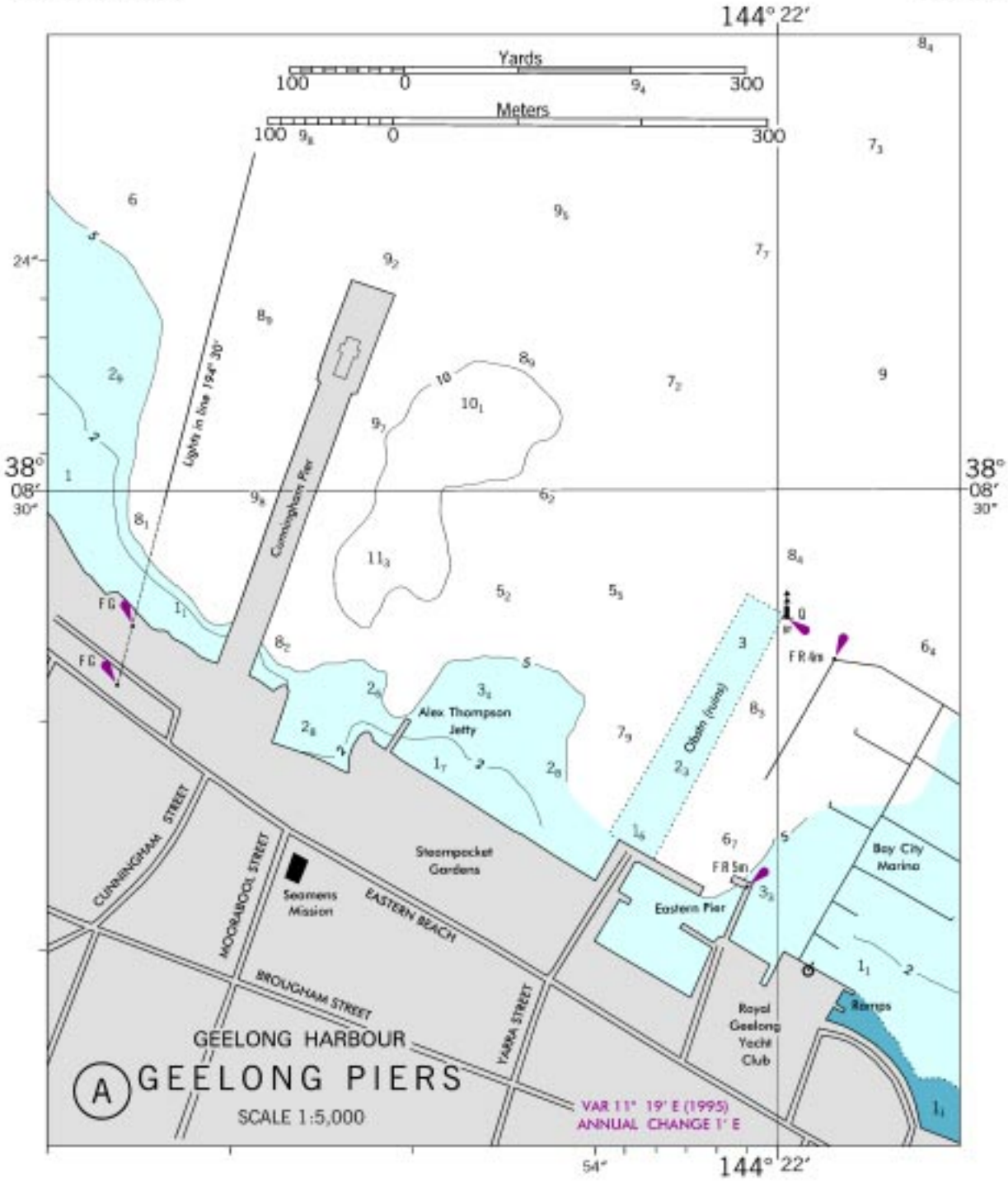

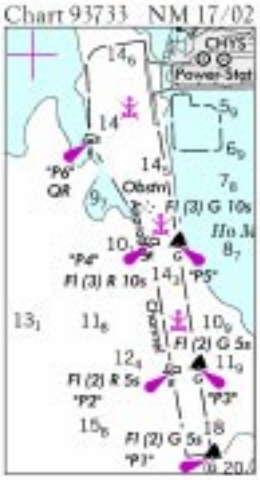
Chart 93733 NM 17/02
CHYS
Power Stat
"P6"
QR
Obstrn
Fl (3) G 10s
"P4"
Fl (3) R 10s
"P5"
Fl (2) G 5s
Fl (2) R 5s
"P2"
"P3"
Fl (2) G 5s
"P1"

Chart 93734
NM 17/02
Coal De
CHIMNEYS
Power St
Traveling Cranes
Works in progress (2001)
Ha M
Obstn
Fl (3) R 10s "P4"
Fl (3) G 10s "P5"
Approach
Channel
Fl (2) R 5s "P2"
Fl (2) G 5s "P3"
Fl (2) G 5s "P1"

Chart 11344 NM 17/02

CALCASIEU PASS AND RIVER

TABULATED FROM SURVEYS BY THE CORPS OF ENGINEERS - SURVEYS TO JAN 2002

CONTROLLING DEPTHS FROM SEAWARD IN FEET AT MEAN LOWER LOW WATER (MLLW)						PROJECT DIMENSIONS		
NAME OF CHANNEL	LEFT OUTSIDE QUARTER	LEFT INSIDE QUARTER	RIGHT INSIDE QUARTER	RIGHT OUTSIDE QUARTER	DATE OF SURVEY	WIDTH (FEET)	LENGTH (NAUT. MILES)	DEPTH MLLW (FEET)
BAR CHANNEL	28.0	40.0	40.0	27.0	1-02	800	19.1	42
JETTY CHANNEL TO (29°46'00.0"N, 93°20'40.0"W)	31.0	44.0	47.0	48.0	6-01	400	1.4	40
THENCE TO A POINT (29°52'00.0"N, 93°20'43.0"W)	22.0	38.0	40.0	36.0	7-01; 9-01; 10-01	400	6.0	40

NOTE - CONSULT THE CORPS OF ENGINEERS FOR CHANGES SUBSEQUENT TO THE ABOVE INFORMATION

Chart 11347 (Side A) NM 17/02

CALCASIEU PASS AND RIVER

TABULATED FROM SURVEYS BY THE CORPS OF ENGINEERS - SURVEYS TO JAN 2002

CONTROLLING DEPTHS FROM SEAWARD IN FEET AT MEAN LOWER LOW WATER (MLLW)						PROJECT DIMENSIONS		
NAME OF CHANNEL	LEFT OUTSIDE QUARTER	LEFT INSIDE QUARTER	RIGHT INSIDE QUARTER	RIGHT OUTSIDE QUARTER	DATE OF SURVEY	WIDTH (FEET)	LENGTH (NAUT. MILES)	DEPTH MLLW (FEET)
BAR CHANNEL	28.0	40.0	40.0	27.0	1-02	800	19.1	42
JETTY CHANNEL TO (29°46'00.0"N, 93°20'40.0"W)	31.0	44.0	47.0	48.0	6-01	400	1.4	40
THENCE TO A POINT (29°52'00.0"N, 93°20'43.0"W)	22.0	38.0	40.0	36.0	7-01;9-01;10-01	400	6.0	40
THENCE TO A POINT (29°58'00.0"N, 93°20'10.0"W)	35.0	40.0	41.0	36.0	1-02	400	6.0	40
THENCE TO A POINT (A) (30°04'00.0"N, 93°19'38.0"W)	37.0	40.0	40.0	37.0	1-02	400	6.0	40
THENCE TO A POINT (B) (30°09'00.0"N, 93°19'58.0"W)	34.0	38.0	39.0	33.0	7-01;1-02	400	5.0	40
THENCE TO 210 BRIDGE	37.0	40.0	34.0	37.0	7-01	400	4.4	40
THENCE TO END OF 400 CHANNEL (30°13'09.0"N, 93°15'08.0"W)	38.0	40.0	40.0	38.0	7-01	400	2.0	40

NOTE - CONSULT THE CORPS OF ENGINEERS FOR CHANGES SUBSEQUENT TO THE ABOVE INFORMATION

Chart 11347 (Side B) NM 17/02

CALCASIEU PASS AND RIVER

TABULATED FROM SURVEYS BY THE CORPS OF ENGINEERS - SURVEYS TO JAN 2002

CONTROLLING DEPTHS FROM SEAWARD IN FEET AT MEAN LOWER LOW WATER (MLLW)						PROJECT DIMENSIONS		
NAME OF CHANNEL	LEFT OUTSIDE QUARTER	LEFT INSIDE QUARTER	RIGHT INSIDE QUARTER	RIGHT OUTSIDE QUARTER	DATE OF SURVEY	WIDTH (FEET)	LENGTH (NAUT. MILES)	DEPTH MLLW (FEET)
BAR CHANNEL	28.0	40.0	40.0	27.0	1-02	800	19.1	42
JETTY CHANNEL TO (29°46'00.0"N, 93°20'40.0"W)	31.0	44.0	47.0	48.0	6-01	400	1.4	40
THENCE TO A POINT (29°52'00.0"N, 93°20'43.0"W)	22.0	38.0	40.0	36.0	7-01; 9-01;10-01	400	6.0	40
THENCE TO A POINT (29°58'00.0"N, 93°20'10.0"W)	35.0	40.0	41.0	36.0	1-02	400	6.0	40
THENCE TO A POINT (A) (30°04'00.0"N, 93°19'38.0"W)	37.0	40.0	40.0	37.0	1-02	400	6.0	40
THENCE TO A POINT (B) (30°09'00.0"N, 93°19'58.0"W)	34.0	38.0	39.0	33.0	7-01; 1-02	400	5.0	40
THENCE TO 210 BRIDGE	37.0	40.0	34.0	37.0	7-01	400	4.4	40
THENCE TO END OF 400 CHANNEL (30°13'09.0"N, 93°15'08.0"W)	38.0	40.0	40.0	38.0	7-01	400	2.0	40

NOTE - CONSULT THE CORPS OF ENGINEERS FOR CHANGES SUBSEQUENT TO THE ABOVE INFORMATION

Chart 11373 NM 17/02

HORN ISLAND PASS PASCAGOULA HARBOR AND BAYOU CASOTTE CHANNEL DEPTHS

TABULATED FROM SURVEYS BY THE CORPS OF ENGINEERS - REPORT OF JAN 2002

CONTROLLING DEPTHS FROM SEAWARD IN FEET AT MEAN LOWER LOW WATER (MLLW)					PROJECT DIMENSIONS		
NAME OF CHANNEL	LEFT OUTSIDE QUARTER	MIDDLE HALF OF CHANNEL	RIGHT OUTSIDE QUARTER	DATE OF SURVEY	WIDTH (FEET)	LENGTH (NAUT. MILES)	DEPTH MLLW (FEET)
HORN ISLAND PASS CHANNEL	40.7	40.3	33.2	8-00	450	4.4	40
PASCAGOULA CHANNEL	32.3	34.2	35.7	11-01	350	10.8	38
TURNING BASIN	38.0	38.0	37.8	11-01	950	0.4	38
BAYOU CASOTTE CHANNEL	32.5	34.3	32.2	2-00, 6-01	225	3.3	38
TURNING BASIN	38.0	38.0	36.2	6-01	1000	0.3	38

NOTE - CONSULT THE CORPS OF ENGINEERS FOR CHANGES SUBSEQUENT TO THE ABOVE INFORMATION

Chart 11374 (Side B) NM 17/02

HORN ISLAND PASS PASCAGOULA HARBOR AND BAYOU CASOTTE CHANNEL DEPTHS

TABULATED FROM SURVEYS BY THE CORPS OF ENGINEERS - REPORT OF JAN 2002

CONTROLLING DEPTHS FROM SEAWARD IN FEET AT MEAN LOWER LOW WATER (MLLW)					PROJECT DIMENSIONS		
NAME OF CHANNEL	LEFT OUTSIDE QUARTER	MIDDLE HALF OF CHANNEL	RIGHT OUTSIDE QUARTER	DATE OF SURVEY	WIDTH (FEET)	LENGTH (NAUT. MILES)	DEPTH MLLW (FEET)
HORN ISLAND PASS CHANNEL	40.7	40.3	33.2	8-00	450	4.4	40
PASCAGOULA CHANNEL	32.3	34.2	35.7	11-01	350	10.8	38
TURNING BASIN	38.0	38.0	37.8	11-01	950	0.4	38
BAYOU CASOTTE CHANNEL	32.5	34.3	32.2	2-00, 6-01	225	3.3	38
TURNING BASIN	38.0	38.0	36.2	6-01	1000	0.3	38

NOTE - CONSULT THE CORPS OF ENGINEERS FOR CHANGES SUBSEQUENT TO THE ABOVE INFORMATION

Chart 11375 NM 17/02

HORN ISLAND PASS PASCAGOULA HARBOR AND BAYOU CASOTTE CHANNEL DEPTHS

TABULATED FROM SURVEYS BY THE CORPS OF ENGINEERS - REPORT OF JAN 2002

CONTROLLING DEPTHS FROM SEAWARD IN FEET AT MEAN LOWER LOW WATER (MLLW)					PROJECT DIMENSIONS		
NAME OF CHANNEL	LEFT OUTSIDE QUARTER	MIDDLE HALF OF CHANNEL	RIGHT OUTSIDE QUARTER	DATE OF SURVEY	WIDTH (FEET)	LENGTH (NAUT. MILES)	DEPTH MLLW (FEET)
HORN ISLAND PASS CHANNEL	40.7	40.3	33.2	8-00	450	4.4	40.0
PASCAGOULA CHANNEL	32.3	34.2	35.7	11-01	350	10.8	38.0
TURNING BASIN	38.0	38.0	37.8	11-01	950	0.4	38.0
BAYOU CASOTTE CHANNEL	32.5	34.3	32.2	2-00, 6-01	225	3.3	38.0
TURNING BASIN	38.0	38.0	36.2	6-01	1000	0.3	38.0

NOTE - CONSULT THE CORPS OF ENGINEERS FOR CHANGES SUBSEQUENT TO THE ABOVE INFORMATION