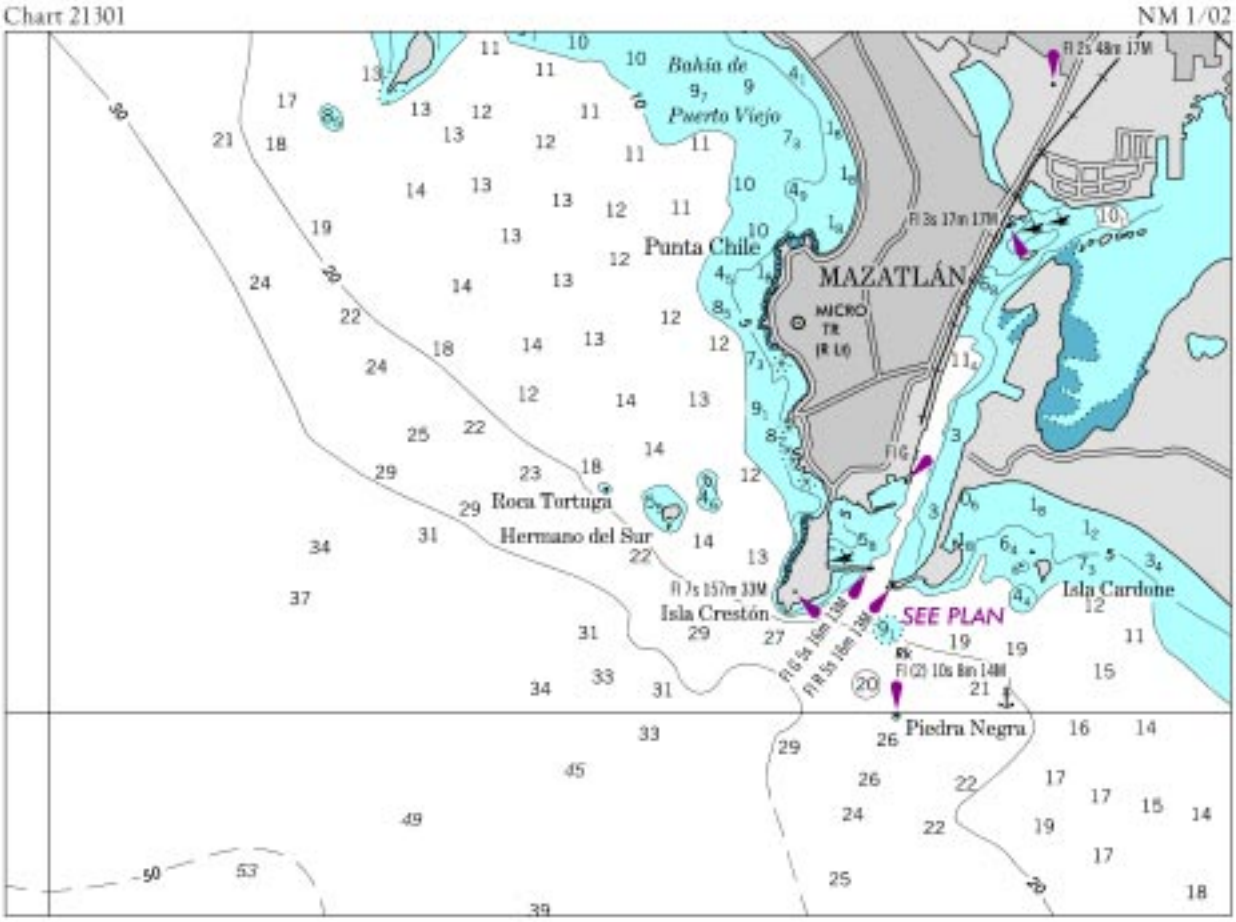
Chart 21301
NM 1/02
Bahía de
Puerto Viejo
Punta Chile
MAZATLÁN
MICRO
TR
(R L6)
Roca Tortuga
Hermano del Sur
Isla Crestón
SEE PLAN
Isla Cardone
Piedra Negra

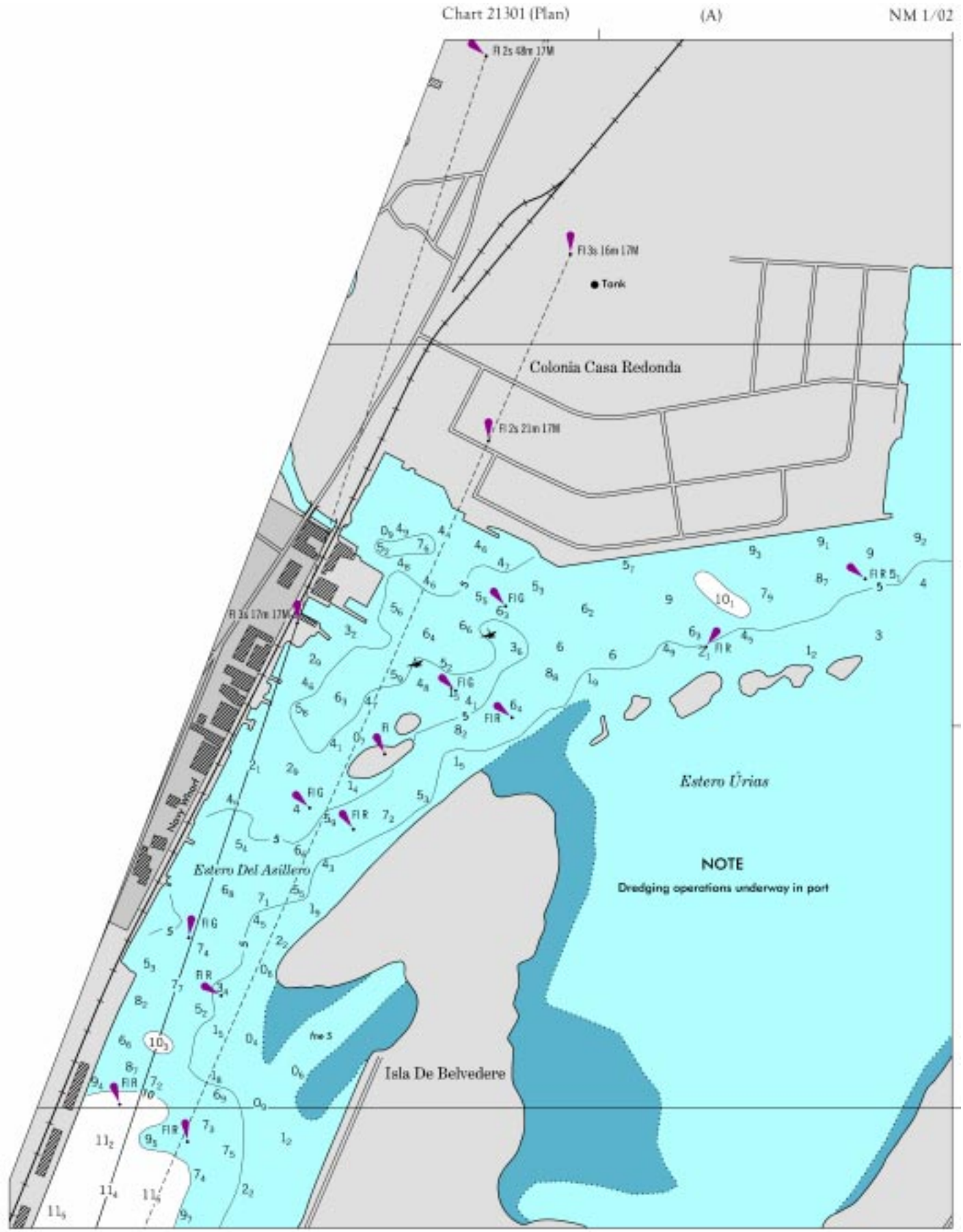
Chart 21301 (Plan)
(A)
NM 1/02
Fl 2s 48m 17M
Fl 3s 16m 17M
Tank
Colonia Casa Redonda
Fl 2s 21m 17M
Fl 3s 17m 17M
Estero Urias
NOTE
Dredging operations underway in port
Estero Del Azillero
Isla De Belvedere

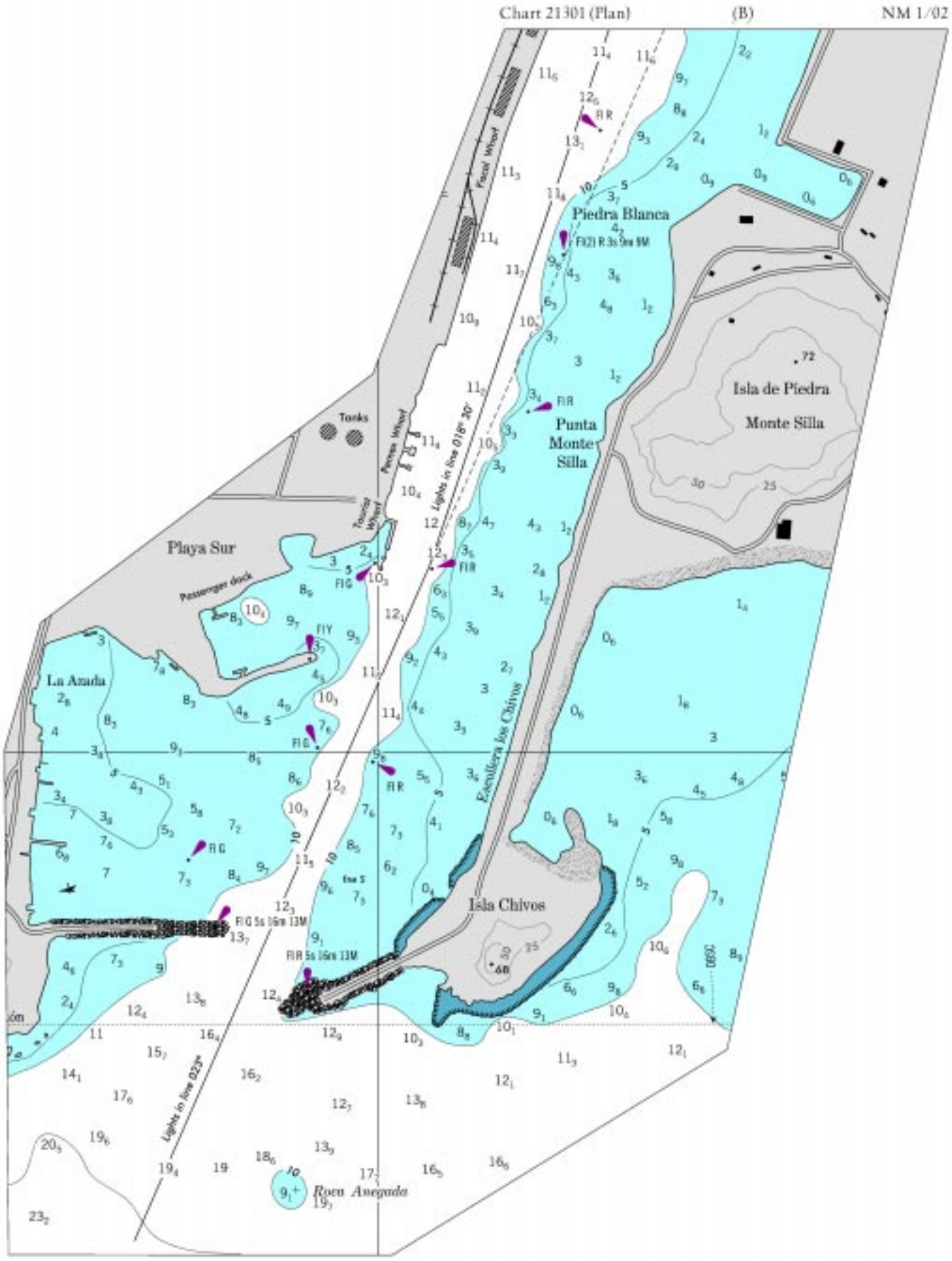
Chart 21301 (Plan)
(B)
NM 1/02
Piedra Blanca
Isla de Piedra
Monte Silla
Punta
Monte
Silla
Tanks
Playa Sur
Passenger dock
La Azada
Escollera los Chivos
Isla Chivos
Roca Anegada
Lights in line 018° 30'
Lights in line 023°
Fecal Wharf
Ferrer Wharf
Tourist Wharf