Chart 17503 (A) NM 14/01

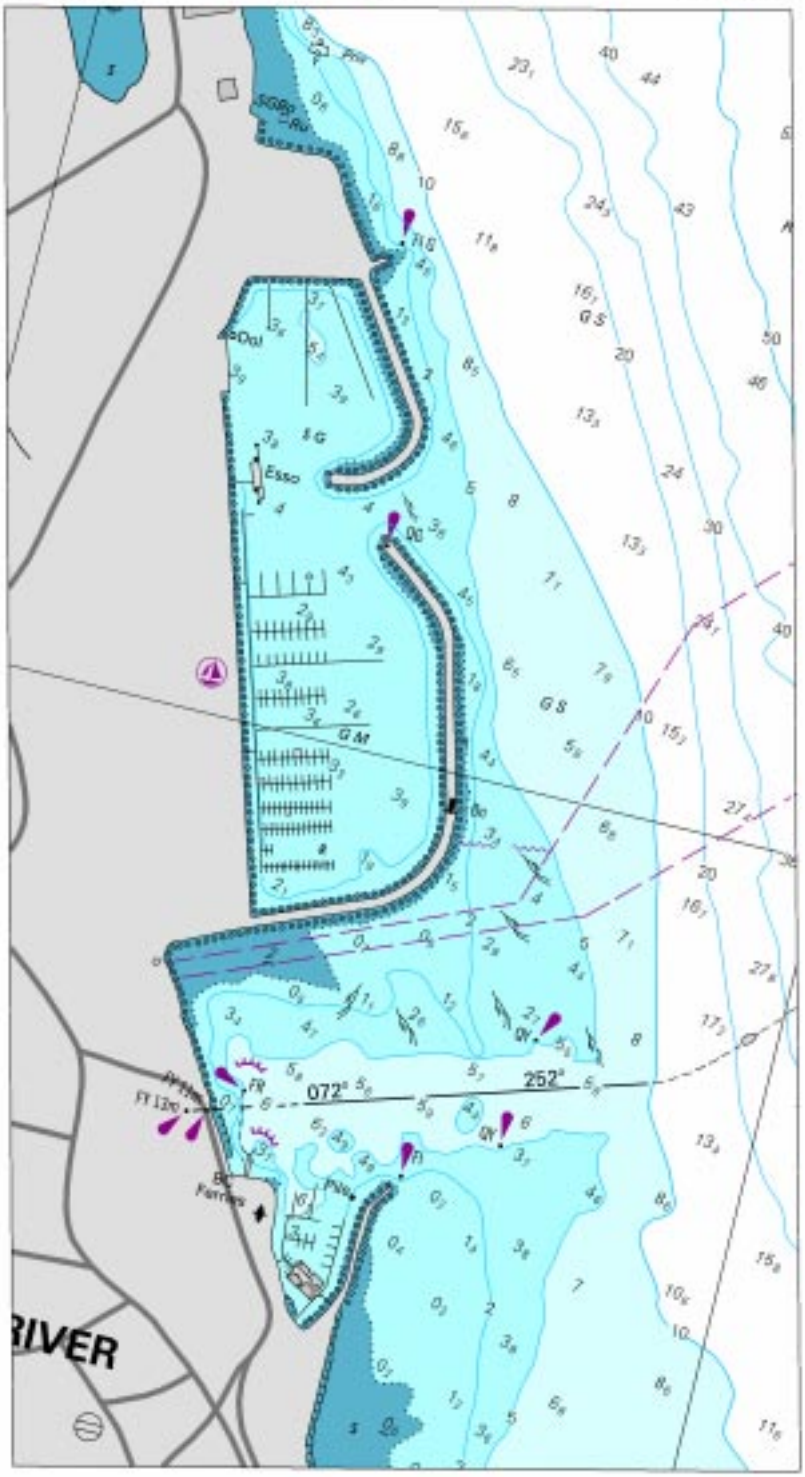

Chart 17503 (B) NM 14/01

Chart 95272 (A) NM 14/01

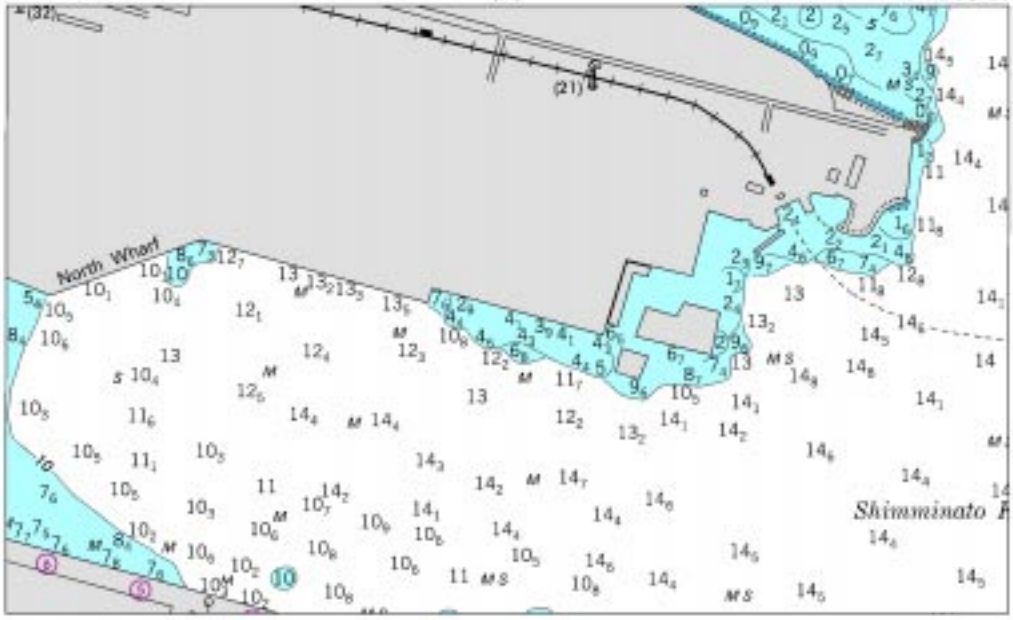

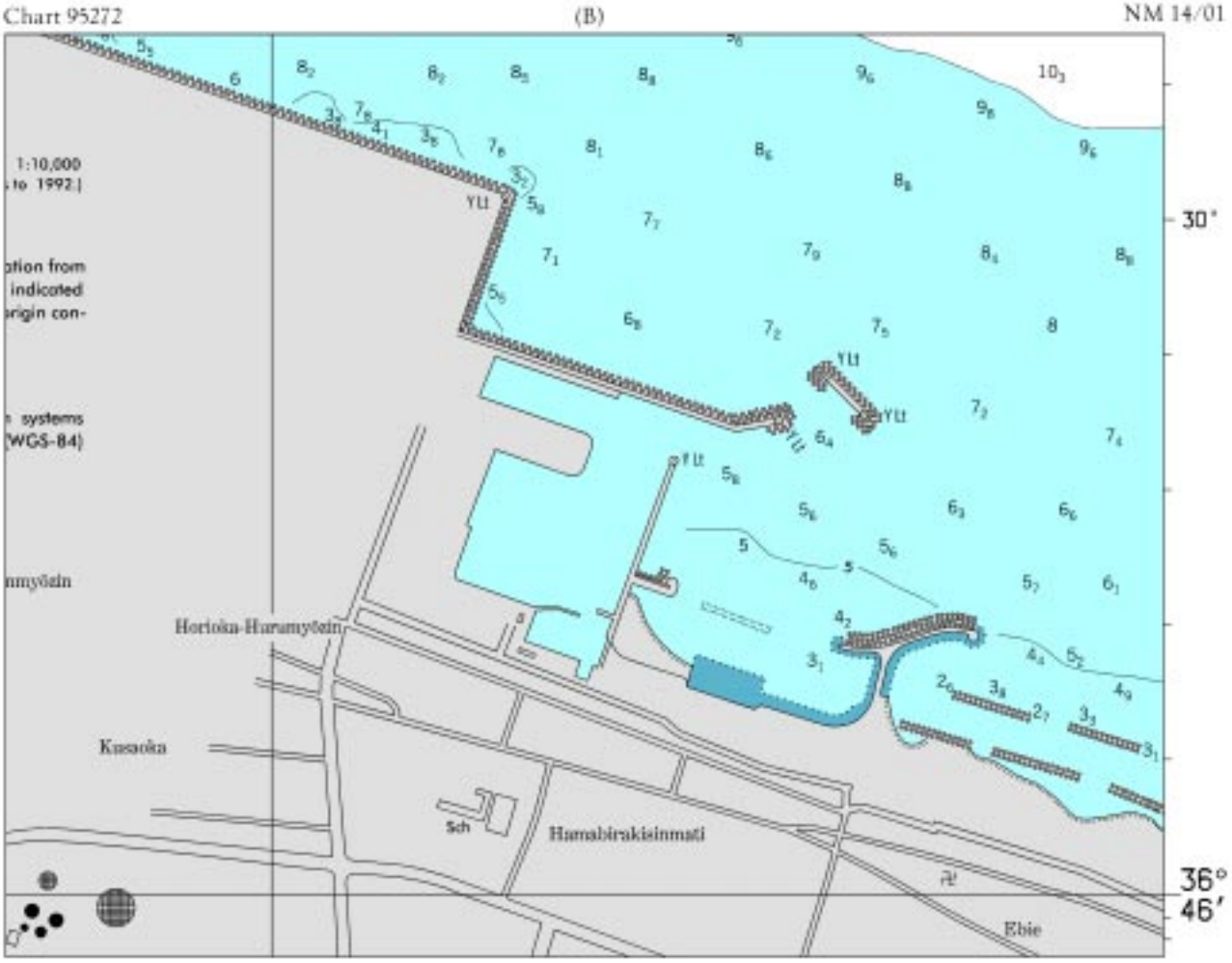
Chart 95272
(B)
NM 14/01
1:10,000
to 1992.)
ation from
indicated
origin con-
systems
(WGS-84)
nmyötän
Horioka-Harumyötän
Kusaoka
Hamabirakisinmati
Ebie
YLI
30°
36°
46′

Chart 11475 NM 14/01

FORT PIERCE HARBOR

TABULATED FROM SURVEYS BY THE CORPS OF ENGINEERS - REPORT OF JAN 2001

CONTROLLING DEPTHS FROM SEAWARD IN FEET AT MEAN LOWER LOW WATER (MLLW)					PROJECT DIMENSIONS		
NAME OF CHANNEL	LEFT OUTSIDE QUARTER	MIDDLE HALF OF CHANNEL	RIGHT OUTSIDE QUARTER	DATE OF SURVEY	WIDTH (FEET)	LENGTH (NAUT. MILES)	DEPTH MLLW (FEET)
FORT PIERCE INLET							
ENTRANCE RANGE	28.5	28.5	28.7	12-00	400-200	2.4	30
INNER RANGE	24.4	27.7	27.7	12-00	200	1.2	28

NOTE - CONSULT THE CORPS OF ENGINEERS FOR CHANGES SUBSEQUENT TO THE ABOVE INFORMATION

Chart 11505 NM 14/01

SAVANNAH RIVER CHANNEL DEPTHS

TABULATED FROM SURVEYS BY THE CORPS OF ENGINEERS - REPORT OF FEB 2001

CONTROLLING DEPTHS FROM SEAWARD IN FEET AT MEAN LOWER LOW WATER (MLLW)						PROJECT DIMENSIONS		
NAME OF CHANNEL	LEFT OUTSIDE QUARTER	LEFT INSIDE QUARTER	RIGHT INSIDE QUARTER	RIGHT OUTSIDE QUARTER	DATE OF SURVEY	WIDTH (FEET)	LENGTH (NAUT. MILES)	DEPTH MLLW (FEET)
TYBEE RANGE	42.5	45.5	45.5	45.0	2-01	600	3.3	44
BLOODY POINT RANGE	45.5	45.0	43.0	43.5	2-01	600	3.0	44
JONES ISLAND RANGE	45.0	45.5	45.5	45.5	2-01	600	1.2	44
TYBEE KNOLL CUT RANGE	44.5	45.0	44.0	42.0	2-01	500	2.5	42

NOTE: AT MEAN HIGH WATER, DEPTHS ARE ABOUT 7 FEET GREATER AT LOWER END OF THE HARBOR AND 7.7 FEET GREATER AT UPPER END OF HARBOR.

NOTE: FOR THE LEFT OUTSIDE AND RIGHT OUTSIDE QUARTERS, DEPTHS GIVEN REPRESENT CONDITIONS 75 FEET INSIDE THE CHANNEL LIMITS.

NOTE- CONSULT THE CORPS OF ENGINEERS FOR CHANGES SUBSEQUENT TO THE ABOVE INFORMATION

Chart 11512 NM 14/01

SAVANNAH RIVER CHANNEL DEPTHS

TABULATED FROM SURVEYS BY THE CORPS OF ENGINEERS - REPORT OF FEB 2001

CONTROLLING DEPTHS FROM SEAWARD IN FEET AT MEAN LOWER LOW WATER (MLLW)						PROJECT DIMENSIONS		
NAME OF CHANNEL	LEFT OUTSIDE QUARTER	LEFT INSIDE QUARTER	RIGHT INSIDE QUARTER	RIGHT OUTSIDE QUARTER	DATE OF SURVEY	WIDTH (FEET)	LENGTH (NAUT. MILES)	DEPTH MLLW (FEET)
TYBEE RANGE	42.5	45.5	45.5	45.0	2-01	600	3.3	44
BLOODY POINT RANGE	45.5	45.0	43.0	43.5	2-01	600	3.0	44
JONES ISLAND RANGE	45.0	45.5	45.5	45.5	2-01	600	1.2	44
TYBEE KNOLL CUT RANGE	44.5	45.0	44.0	42.0	2-01	500	2.5	42
NEW CHANNEL RANGE (A)	42.0	44.0	43.5	43.0	2-01	500	1.8	42
L. I. CROSSING RANGE	43.0	44.5	44.0	43.0	2-01	500	2.6	42
LOWER FLATS RANGE	44.0	47.0	47.0	45.0	2-01	500	1.3	42
UPPER FLATS RANGE	45.0	47.0	46.0	38.0	2-01	500	1.2	42
THE BIGHT CHANNEL	44.0	47.5	47.0	47.0	2-01	500	1.5	42
FT. JACKSON RANGE	45.5	47.0	47.0	41.0	2-01	500	0.7	42
OGLETHORPE RANGE	40.5	47.0	46.0	44.0	2-01	500	1.2	42
WRECKS CHANNEL (B)	40.0	44.5	47.0	44.0	2-01	500	1.5	42
CITY FRONT CHANNEL	44.0	44.5	43.5	42.0	2-01	500	1.5	42
MARSH ISLAND CHANNEL (C)	44.0	44.5	44.0	42.5	2-01	500	1.7	42
KINGS ISLAND CHANNEL (D)	45.0	43.0	43.0	42.0	2-01	500	2.1	42
WHITEHALL CHANNEL (E)	31.0	33.0	36.0	39.0	2-01	400	0.6	42-36
PORT WENTWORTH CHANNEL (F)	30.0	34.0	32.0	32.0	12-94; 2-01	200	1.2	30

A. OYSTER BED (TURNING BASIN-CONTROLLING DEPTH 40.5 FT, 42.5 FT 100 FT FROM BACKSIDE.

B. FIG ISLAND TURNING BASIN-CONTROLLING DEPTH 41.0 FT, 35.0 FT 100 FT FROM BACKSIDE.

C. MARSH ISLAND TURNING BASIN-CONTROLLING DEPTH 37.0 FT, 37.0 FT 100 FT FROM BACKSIDE.

D. KINGS ISLAND TURNING BASIN-CONTROLLING DEPTH 50.0 FT, 50.0 FT 100 FT FROM BACKSIDE.

E. ARGYLE ISLAND TURNING BASIN-CONTROLLING DEPTH 38.0 FT 100 FT FROM BACKSIDE.

F. PORT WENTWORTH TURNING BASIN-CONTROLLING DEPTH 32.0 FT, 31.0 FT 100 FT FROM BACKSIDE.

NOTE: AT MEAN HIGH WATER, DEPTHS ARE ABOUT 7 FEET GREATER AT LOWER END OF THE HARBOR AND 7.7 FEET GREATER AT UPPER END OF HARBOR.

NOTE: FOR THE LEFT OUTSIDE AND RIGHT OUTSIDE QUARTERS, DEPTHS GIVEN REPRESENT CONDITIONS 75 FEET INSIDE THE CHANNEL LIMITS.

NOTE- CONSULT THE CORPS OF ENGINEERS FOR CHANGES SUBSEQUENT TO THE ABOVE INFORMATION

Chart 11514 (Side A) NM 14/01

SAVANNAH RIVER CHANNEL DEPTHS

TABULATED FROM SURVEYS BY THE CORPS OF ENGINEERS - REPORT OF FEB 2001

CONTROLLING DEPTHS FROM SEAWARD IN FEET AT MEAN LOWER LOW WATER (MLLW)						PROJECT DIMENSIONS		
NAME OF CHANNEL	LEFT OUTSIDE QUARTER	LEFT INSIDE QUARTER	RIGHT INSIDE QUARTER	RIGHT OUTSIDE QUARTER	DATE OF SURVEY	WIDTH (FEET)	LENGTH (NAUT. MILES)	DEPTH MLLW (FEET)
OGLETHORPE RANGE	46.5	47.0	46.0	44.0	2-01	500	1.2	42
WRECKS CHANNEL (A)	40.0	44.5	47.0	44.0	2-01	500	1.5	42
CITY FRONT CHANNEL	44.0	44.5	43.5	42.0	2-01	500	1.5	42
MARSH ISLAND CHANNEL (B)	44.0	44.5	44.0	42.5	2-01	500	1.7	42
KINGS ISLAND CHANNEL (C)	45.0	43.0	43.0	42.0	2-01	500	2.1	42
WHITEHALL CHANNEL (D)	31.0	33.0	36.0	39.0	2-01	400	0.6	42-36
PORT WENTWORTH CHANNEL (E)	30.0	34.0	32.0	32.0	12-94; 2-01	200	1.2	30

A. FIG ISLAND TURNING BASIN-CONTROLLING DEPTH 41.0 FT, 35.0 FT 100 FT FROM BACKSIDE.
B. MARSH ISLAND TURNING BASIN-CONTROLLING DEPTH 37.0 FT, 37.0 FT 100 FT FROM BACKSIDE.
C. KINGS ISLAND TURNING BASIN-CONTROLLING DEPTH 50.0 FT, 50.0 FT 100 FT FROM BACKSIDE.
D. ARGYLE ISLAND TURNING BASIN-CONTROLLING DEPTH 36.0 FT 100 FT FROM BACKSIDE.
E. PORT WENTWORTH TURNING BASIN-CONTROLLING DEPTH 32.0 FT, 31.0 FT 100 FT FROM BACKSIDE.
NOTE: AT MEAN HIGH WATER, DEPTHS ARE ABOUT 7 FEET GREATER AT LOWER END OF THE HARBOR AND 7.7 FEET GREATER AT UPPER END OF HARBOR.
NOTE: FOR THE LEFT OUTSIDE AND RIGHT OUTSIDE QUARTERS, DEPTHS GIVEN REPRESENT CONDITIONS 75 FEET INSIDE THE CHANNEL LIMITS.
NOTE- CONSULT THE CORPS OF ENGINEERS FOR CHANGES SUBSEQUENT TO THE ABOVE INFORMATION

Chart 12311 NM 14/01

CHRISTINA RIVER CHANNEL DEPTHS

TABULATED FROM SURVEYS BY THE CORPS OF ENGINEERS - REPORT OF NOV 2000 AND SURVEYS TO OCT 2000

CONTROLLING DEPTHS FROM SEAWARD IN FEET AT CHRISTINA RIVER DATUM					PROJECT DIMENSIONS		
NAME OF CHANNEL	LEFT OUTSIDE QUARTER	MIDDLE HALF OF CHANNEL	RIGHT OUTSIDE QUARTER	DATE OF SURVEY	WIDTH (FEET)	LENGTH (NAUT MILES)	DEPTH (FEET)
ENTRANCE CHANNEL TO THE UPPER END OF THE TURNING BASIN	32.9	30.0	32.4	10-00	500-340	0.70	30
THENCE TO THE LORDELL CANAL	32.5	33.0	34.6	10-00	400	0.32	35
TURNING BASIN (OPPOSITE TERMINAL WHARF)	34.0	34.0	34.0	10-00	320	0.34	30

NOTE - CONSULT THE CORPS OF ENGINEERS FOR CHANGES SUBSEQUENT TO THE ABOVE INFORMATION

Chart 12312 NM 14/01

CHRISTINA RIVER CHANNEL DEPTHS

TABULATED FROM SURVEYS BY THE CORPS OF ENGINEERS - REPORT OF NOV 2000 AND SURVEYS TO OCT 2000

CONTROLLING DEPTHS FROM SEAWARD IN FEET AT CHRISTINA RIVER DATUM					PROJECT DIMENSIONS		
NAME OF CHANNEL	LEFT OUTSIDE QUARTER	MIDDLE HALF OF CHANNEL	RIGHT OUTSIDE QUARTER	DATE OF SURVEY	WIDTH (FEET)	LENGTH (NAUT MILES)	DEPTH (FEET)
ENTRANCE CHANNEL TO THE UPPER END OF THE TURNING BASIN	32.9	30.0	32.4	10-00	500-340	0.70	30
THENCE TO THE LORDELL CANAL	32.5	33.0	34.6	10-00	400	0.32	35
TURNING BASIN (OPPOSITE TERMINAL WHARF)	34.0	34.0	34.0	10-00	320	0.34	30

NOTE - CONSULT THE CORPS OF ENGINEERS FOR CHANGES SUBSEQUENT TO THE ABOVE INFORMATION