Chart 15043 (A) NM 20/00

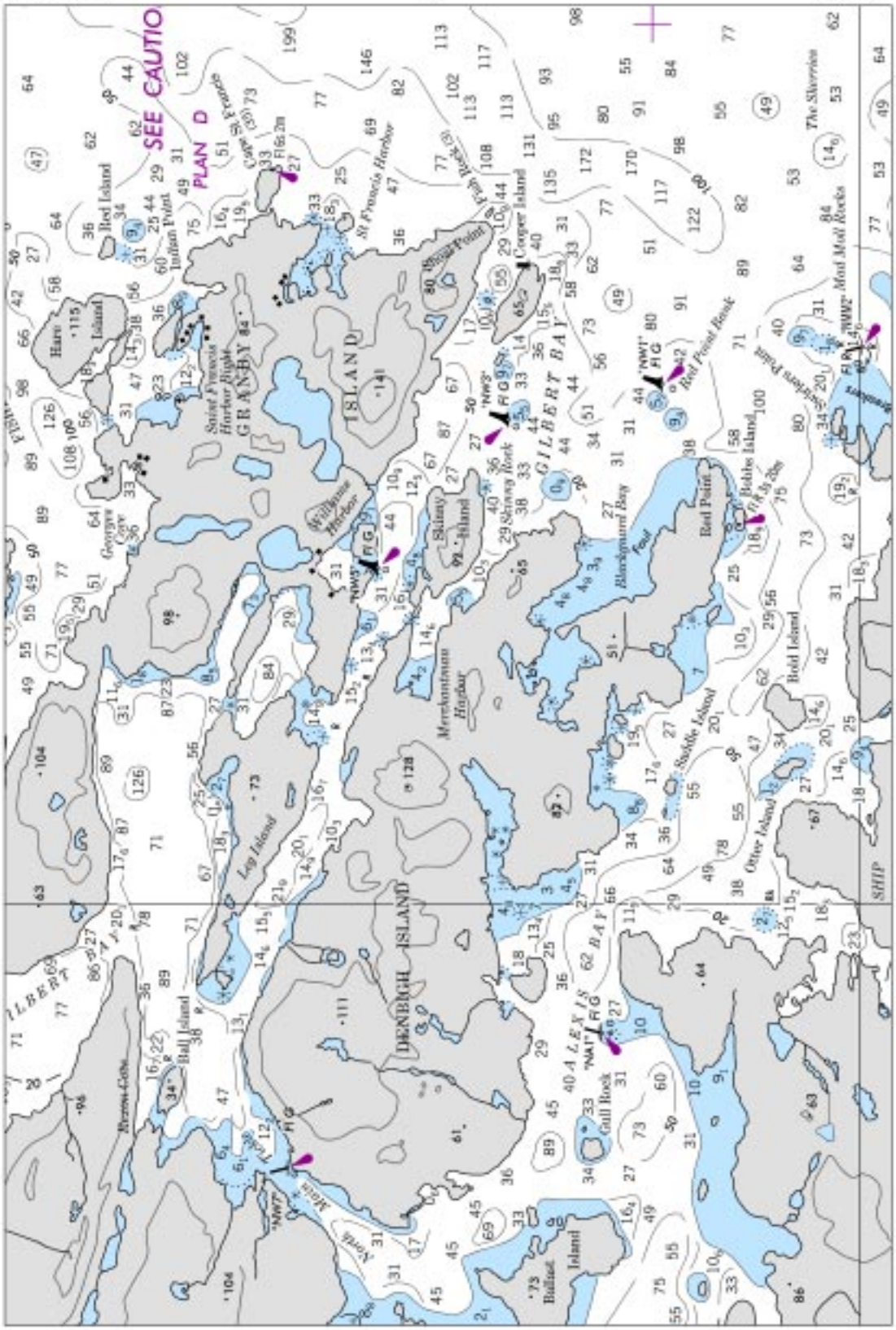

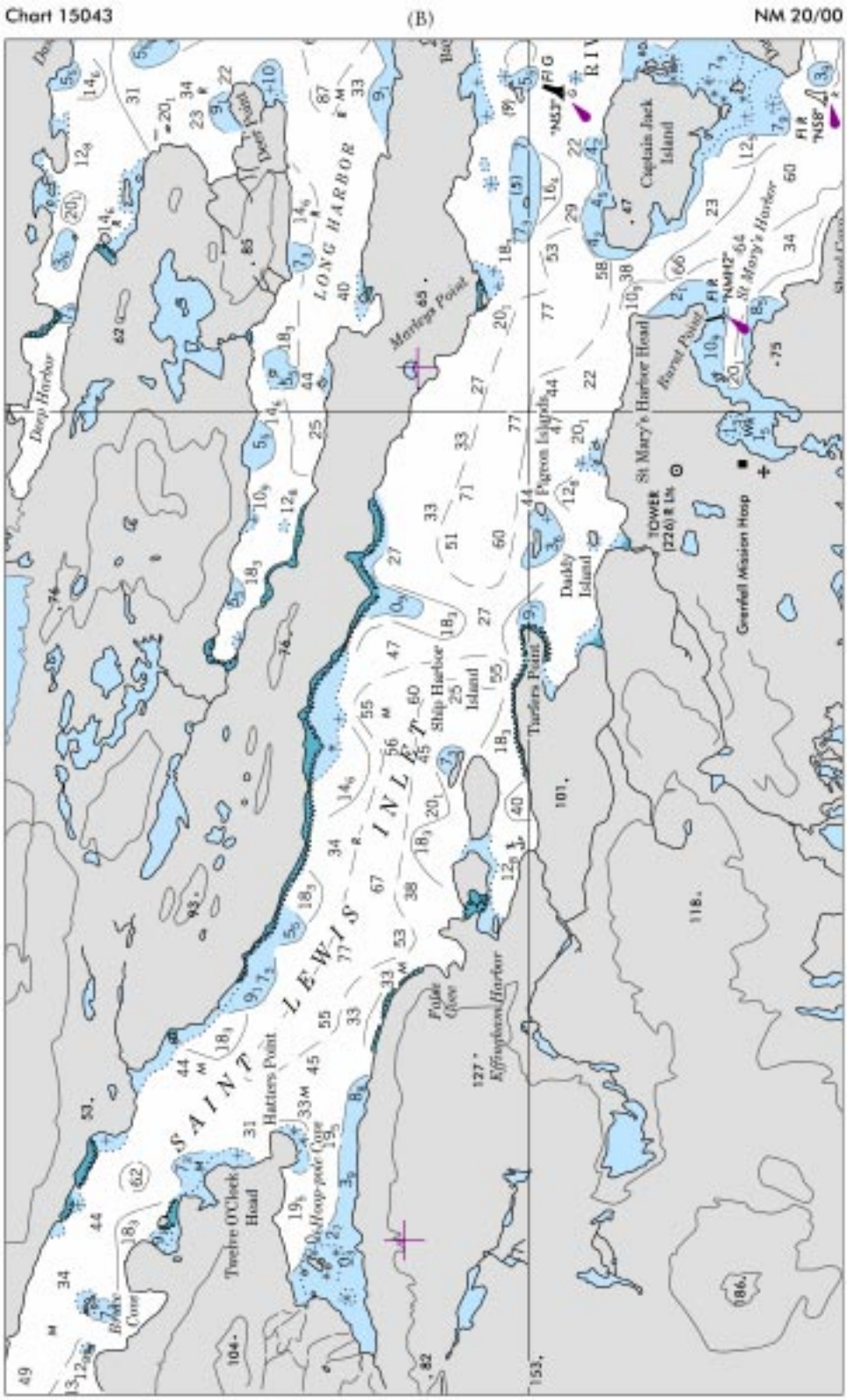
Chart 15043
(B)
NM 20/00
LONG HARBOR
SAINT LEWIS INLET
Deep Harbor
Marleys Point
Captain Jack Island
St Mary's Harbor
St Mary's Harbor Head
Barnt Point
Pigeon Islands
Daddy Island
Ship Harbor Island
Tarlers Point
Grenfell Mission Hosp
Hatters Point
Twelve O'Clock Head
Effingham Harbor
Falsa Cove

Chart 15043 (C) NM 20/00

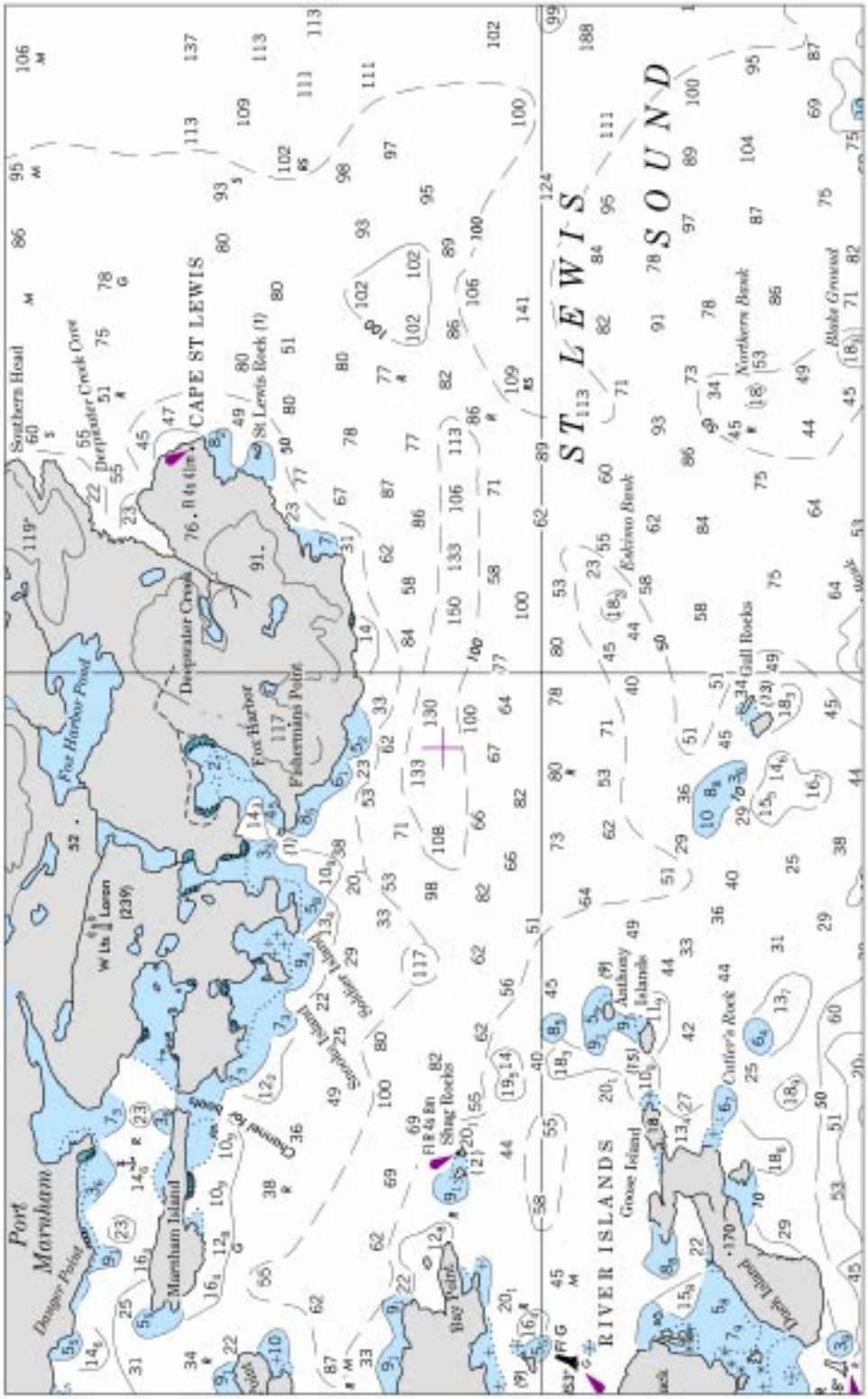

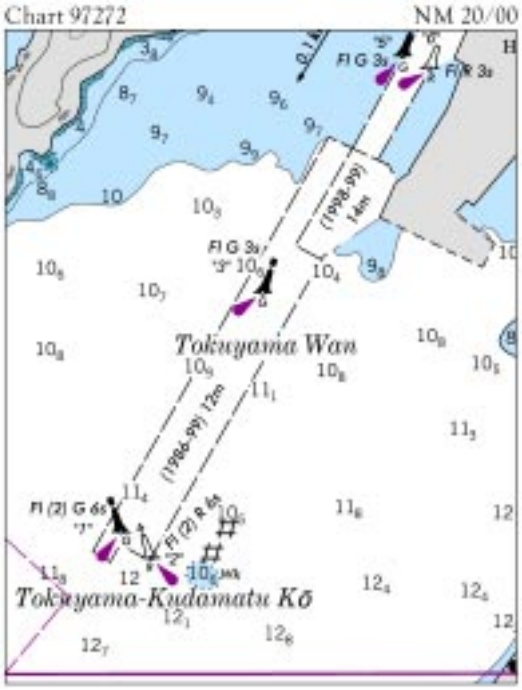
Chart 97272
NM 20/00
Fl G 3s
Fl R 3s
(1998-99)
14m
Fl G 3s
Tokuyama Wan
(1986-99) 12m
Fl (2) G 6s
Fl (2) R 6s
Tokuyama-Kudamatu Kō

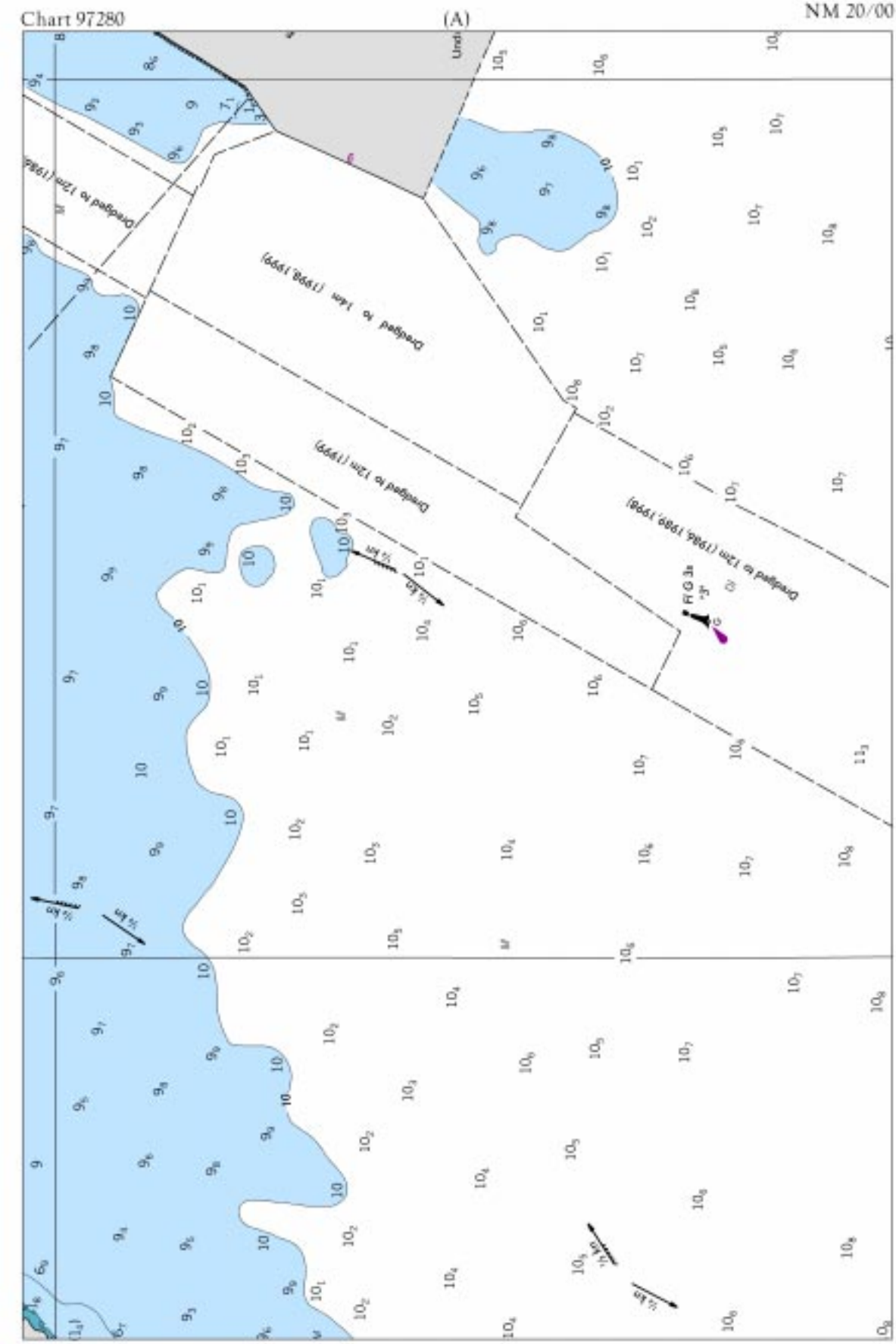
Chart 97280
(A)
NM 20/00
Dredged to 12m (1986)
Dredged to 14m (1998, 1999)
Dredged to 12m (1999)
Dredged to 12m (1986, 1989, 1998)

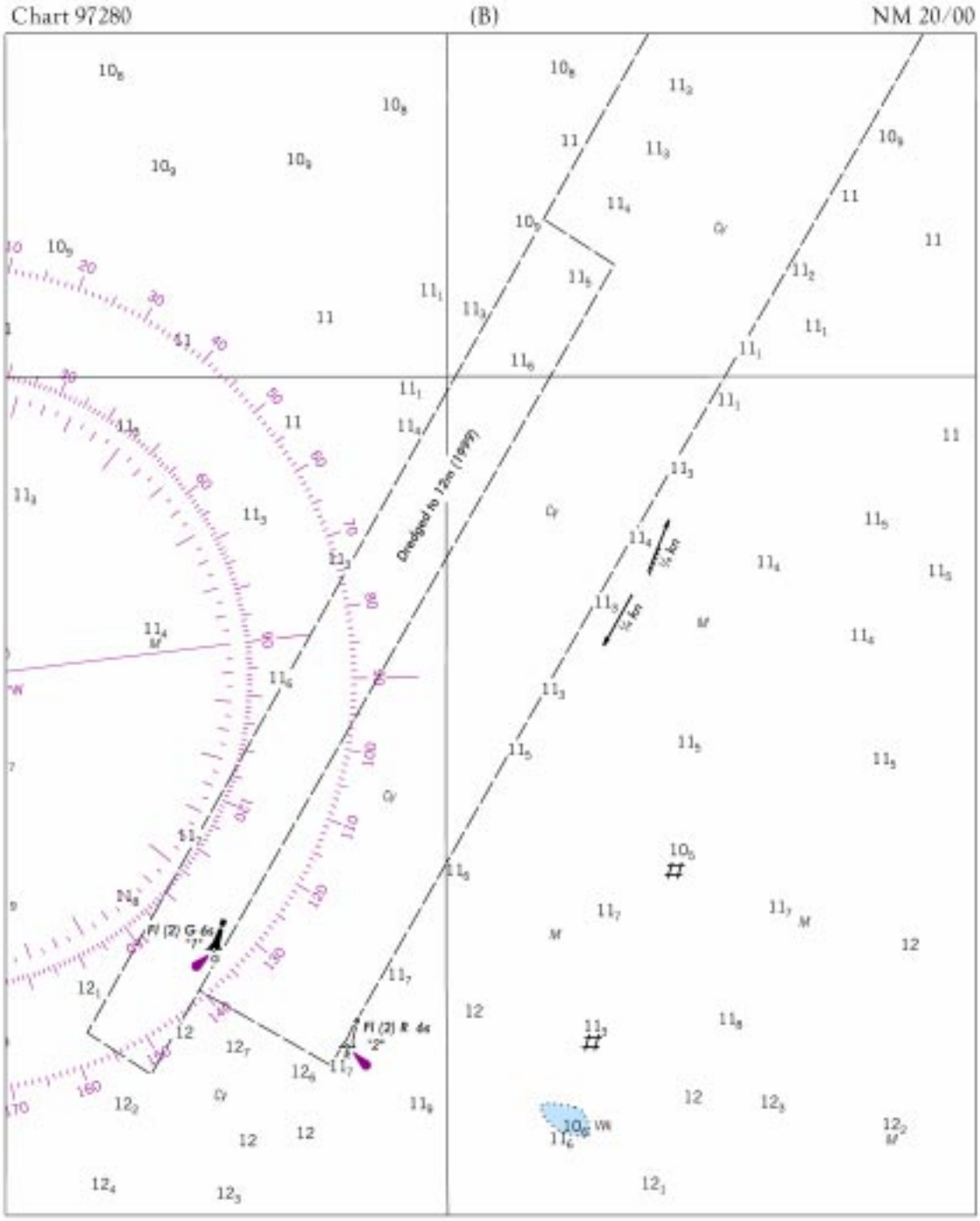
Chart 97280
(B)
NM 20/00
Dredged to 12m (1999)
Fl (2) G 6s
"1"
Fl (2) R 6s
"2"

Chart 18523 NM 20/00

COLUMBIA RIVER CHANNEL DEPTHS
MILLER SANDS RANGE TO GULL ISLAND TURN AND CHANNEL
TABULATED FROM SURVEYS BY THE CORPS OF ENGINEERS - SURVEYS TO MAR 2000

CONTROLLING DEPTHS FROM SEAWARD IN FEET AT COLUMBIA RIVER DATUM (CRD)						PROJECT DIMENSIONS		
NAME OF CHANNEL	LEFT OUTSIDE QUARTER	LEFT INSIDE QUARTER	RIGHT INSIDE QUARTER	RIGHT OUTSIDE QUARTER	DATE OF SURVEY	WIDTH (FEET)	LENGTH (STAT. MILES)	DEPTH CRD (FEET)
MILLER SANDS RANGE	32	44	42	36	3-00	600	2.2	40
PILLAR ROCK LOWER RANGE	38	39	40	38	3-00	600	3.0	40
PILLAR ROCK UPPER RANGE	32	42	42	39	3-00	600	1.9	40
WELCH ISLAND REACH	39	39	39	25	3-00	600	3.2	40
SKAMOKAWA CHANNEL	34	42	41	34	3-00	600	3.3	40
STEAMBOAT REACH	49	48	46	44	3-00	600	1.4	40
PUGET ISLAND RANGE AND TURN	39	42	41	39	3-00	600	3.5	40
WAUNA RANGE	39	42	42	40	3-00	600	2.2	40
DRISCOLL RANGE	39	41	43	43	3-00	600	1.7	40
WESTPORT TURN AND RANGE	39	41	41	43	3-00	600	2.0	40
WESTPORT CHANNEL	37	40	40	41	2, 3-00	600	2.4	40
EUREKA LOWER CHANNEL	45	45	46	44	2-00	600	2.1	40
EUREKA UPPER CHANNEL	42	45	44	44	2-00	600	0.8	40
OAK POINT CHANNEL	46	45	44	40	2-00	600	2.4	40
GULL I TURN AND CHANNEL	41	44	43	34	2-00	600	2.2	40

NOTE - CONSULT THE CORPS OF ENGINEERS FOR CHANGES SUBSEQUENT TO THE ABOVE INFORMATION